






# Appendix B - Wealdstone Bus Routes

## Buses from Harrow & Wealdstone

### Key

-  Connections with London Underground
-  Connections with London Overground
-  Connections with National Rail

 Red discs show the bus stop you need for your chosen bus service. The disc  appears on the top of the bus stop in the street (see map of town centre in centre of diagram).

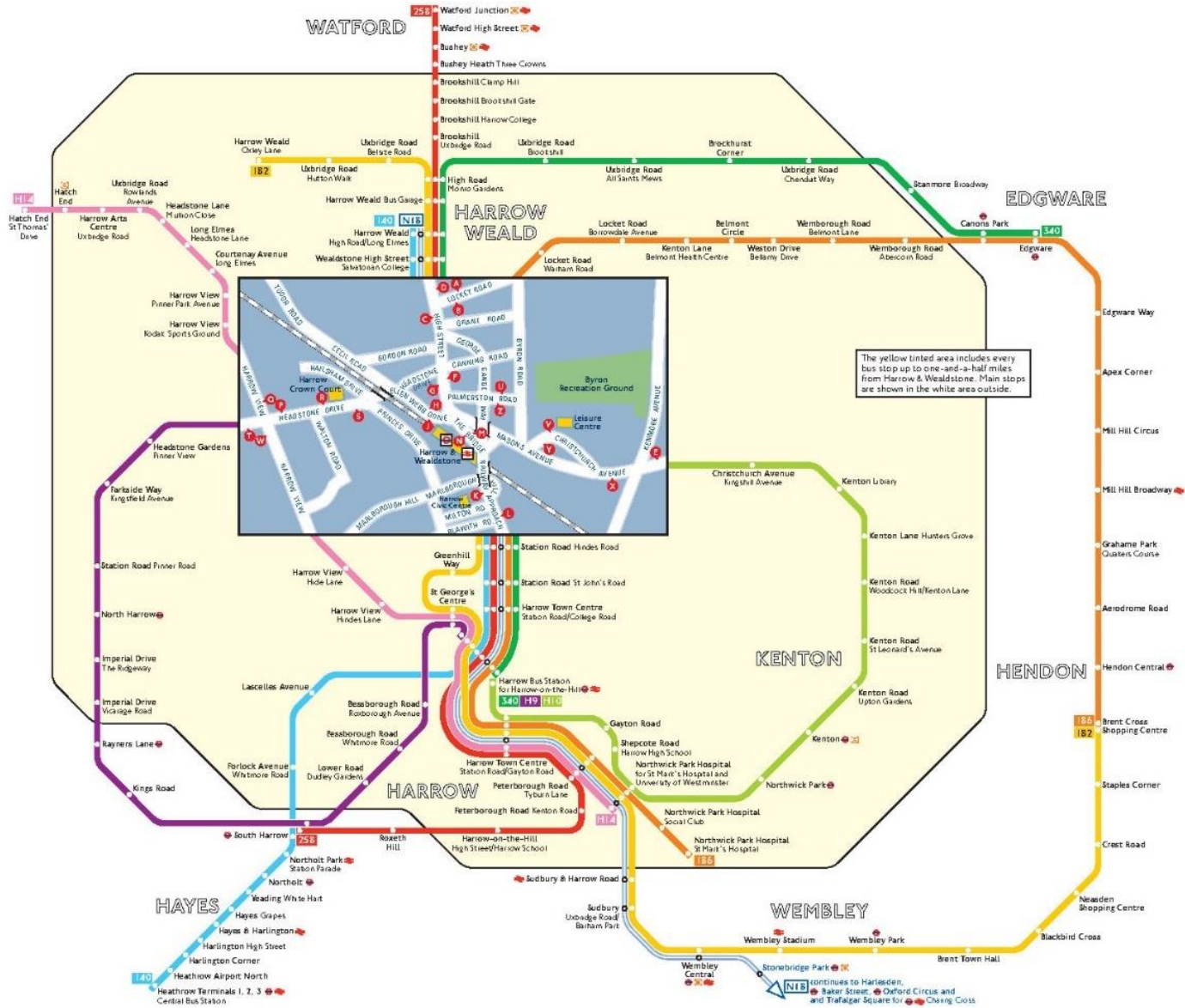
### Route finder

#### Day buses

Bus routes	Towards	Bus stops
<b>140</b>	Harrow Weald	C G K N
	Heathrow Terminals 1, 2, 3	D F L M
<b>182</b>	Brent Cross	D F L M
	Harrow Weald	C G K N
<b>186</b>	Brent Cross	A G K N
	Northwick Park Hospital	B F L M
<b>258</b>	South Harrow	D F L M
	Watford Junction	C G K N
<b>340</b>	Edgware	C G K N
	Harrow	D F L M
<b>H9</b>	Harrow via Rayners Lane	F S J T X Y Z
<b>H10</b>	Harrow via Kenton	E G H P R U V
<b>H14</b>	Hatch End	W
	Northwick Park Hospital	C

#### Night buses

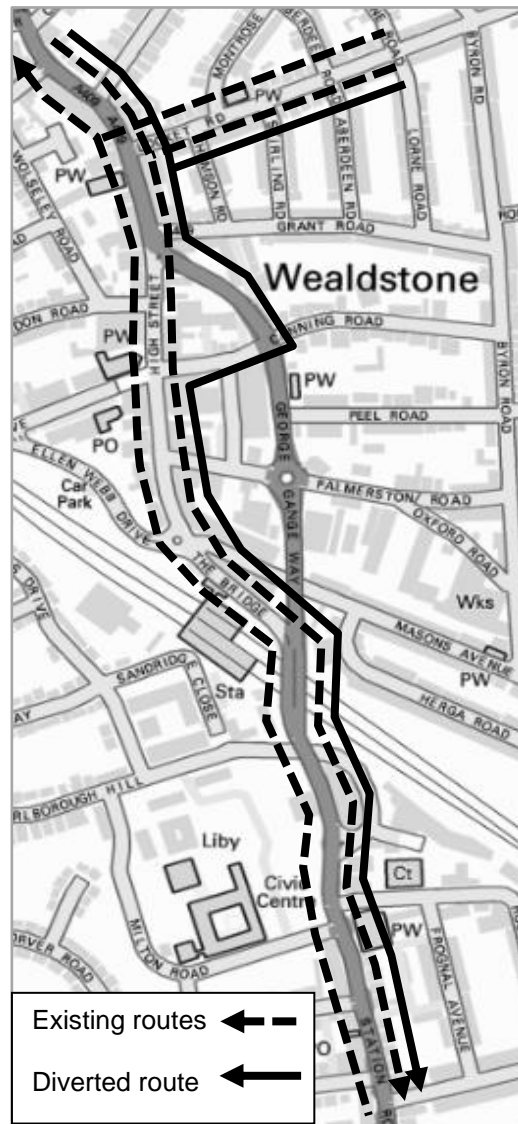
Bus routes	Towards	Bus stops
<b>N18</b>	Harrow Weald	C G K N
	Trafalgar Square	D F L M



## Appendix B - VISSIM Journey Time Assessment Results – Bus Routes

Buses	Journey Time Savings (secs)	
	AM Peak	PM Peak
182 NB	-17	-138
182 SB	-61	-49
186 NB	-11	-130
186 SB	-14	-43
140 NB	-22	-142
140 SB	-61	-50
258 NB	-36	-138
258 SB	-56	-60
340 NB	-30	-135
340 SB	-50	-53
H9	-52	-104
H10	-54	-131

**Bus Routes – 140, 182, 186, 258 & 340**



**Bus Routes - H9 (WB) & H10 (EB)**

